



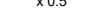







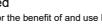


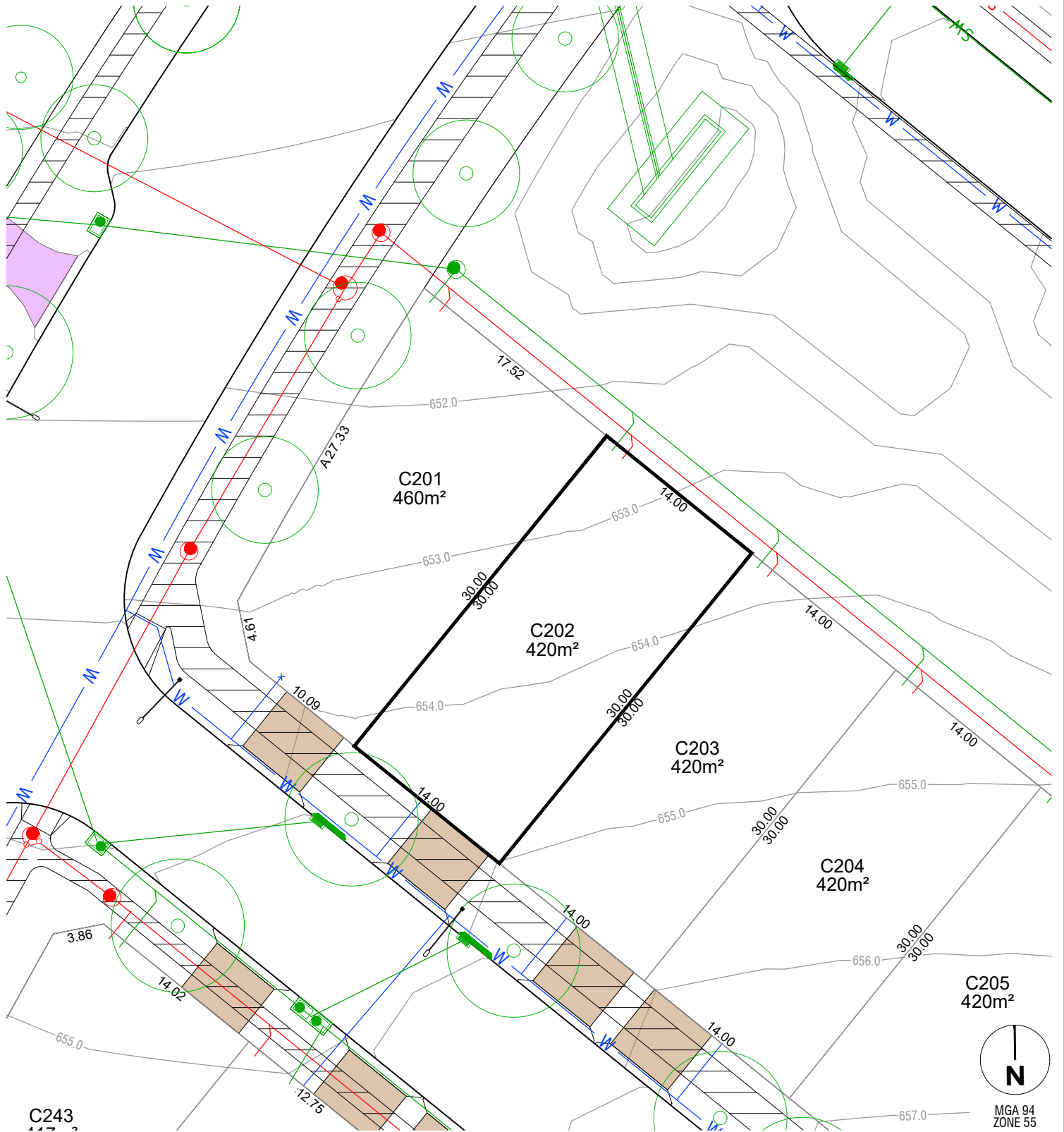
### LEGEND

FINISHED SURFACE CONTOURS (1m INTERVAL)		590	BLOCK AREA / BOUNDARY LENGTH		400m² 4.54
FILL		x 0.5	3.5m COMBINED EASEMENT (Sewer and Stormwater)		
FILL DEPTH (to nearest 100mm)		x 0.5	BUSHFIRE ATTACK LEVEL		BAL 12.5
STREETLIGHT			BLOCK NUMBER		CXXX
STREET TREE			STORMWATER, SEWER, WATER TIES		
DRIVEWAY (BY PURCHASER)			SUBSTATION		
PATH					

















### NOTES

1. THIS PLAN ONLY INDICATES AREA OF FILL OF WHICH THE DEVELOPER AND ITS AGENTS ARE AWARE. IT HAS NOT BEEN CHECKED BY THE DEVELOPER, AND THE DEVELOPER DOES NOT GUARANTEE ITS ACCURACY. IN NO WAY SHOULD THIS PLAN BE READ AS A CONCLUSIVE STATEMENT OF THE FULL EXTENT OF THE FILL THAT MAY BE FOUND ON THE WHOLE LAND DEPICTED. LESSEES AND PURCHASERS SHOULD MAKE THEIR OWN INQUIRIES IN REGARD TO THE EXACT DRAINAGE, GEOTECHNICAL AND FILL CONDITIONS AFFECTING THEIR BLOCKS.
2. STREET TREES, STREET LIGHTS AND SUBSTATION LOCATIONS ARE INDICATIVE ONLY.

REVISION: 1



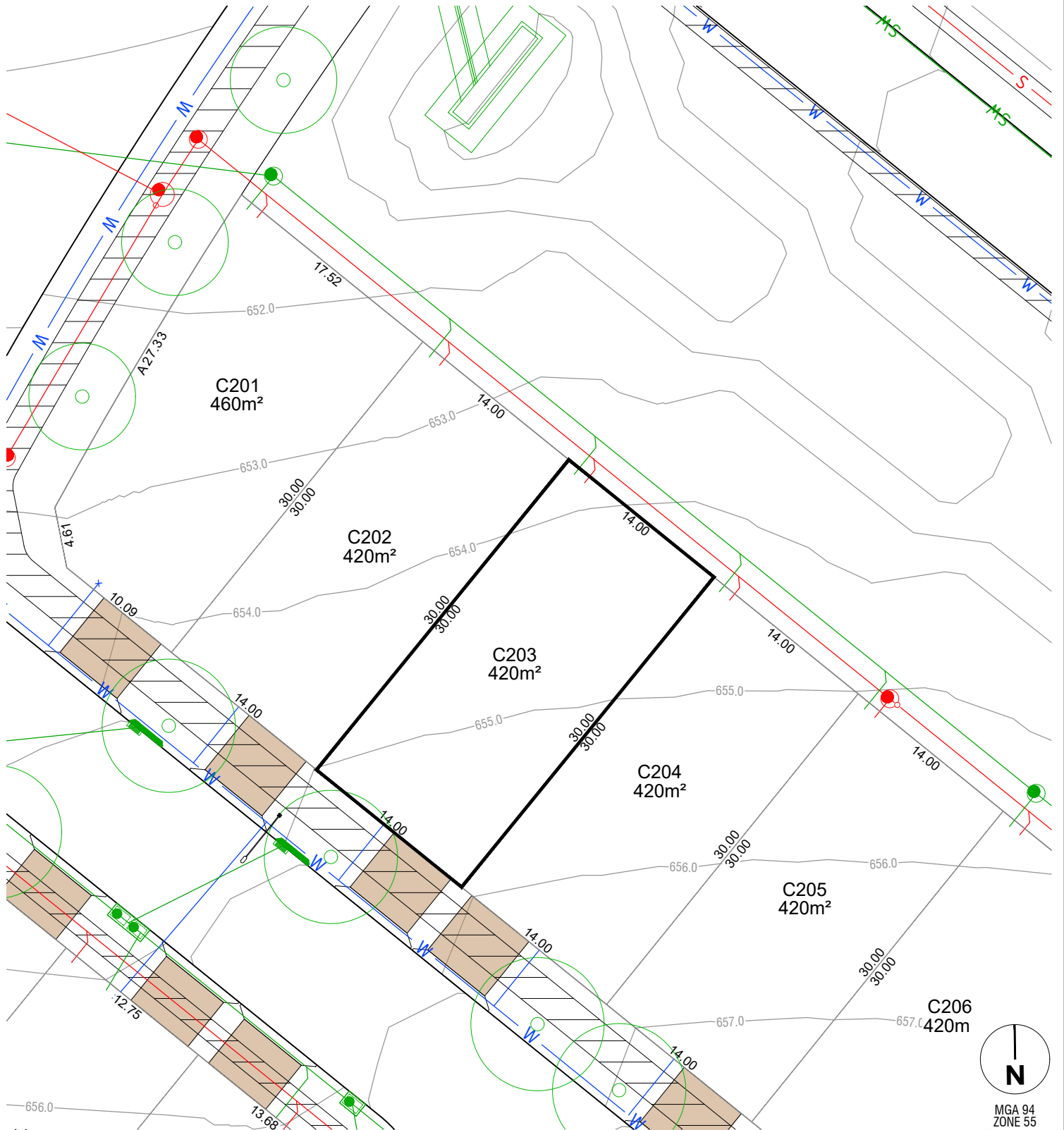
**LEGEND**

FINISHED SURFACE		590	BLOCK AREA / BOUNDARY LENGTH		400m <sup>2</sup> 4.54
CONTOURS (1m INTERVAL)		x 0.5	3.5m COMBINED EASEMENT (Sewer and Stormwater)		BAL 12.5
FILL			BUSHFIRE ATTACK LEVEL		CXXX
FILL DEPTH (to nearest 100mm)			BLOCK NUMBER		
STREETLIGHT			STORMWATER, SEWER, WATER TIES		
STREET TREE			SUBSTATION		
DRIVEWAY (BY PURCHASER)					
PATH					















**NOTES**

1. THIS PLAN ONLY INDICATES AREA OF FILL OF WHICH THE DEVELOPER AND ITS AGENTS ARE AWARE. IT HAS NOT BEEN CHECKED BY THE DEVELOPER, AND THE DEVELOPER DOES NOT GUARANTEE ITS ACCURACY. IN NO WAY SHOULD THIS PLAN BE READ AS A CONCLUSIVE STATEMENT OF THE FULL EXTENT OF THE FILL THAT MAY BE FOUND ON THE WHOLE LAND DEPICTED. LESSEES AND PURCHASERS SHOULD MAKE THEIR OWN INQUIRIES IN REGARD TO THE EXACT DRAINAGE, GEOTECHNICAL AND FILL CONDITIONS AFFECTING THEIR BLOCKS.
2. STREET TREES, STREET LIGHTS AND SUBSTATION LOCATIONS ARE INDICATIVE ONLY.

REVISION: 1



**LEGEND**

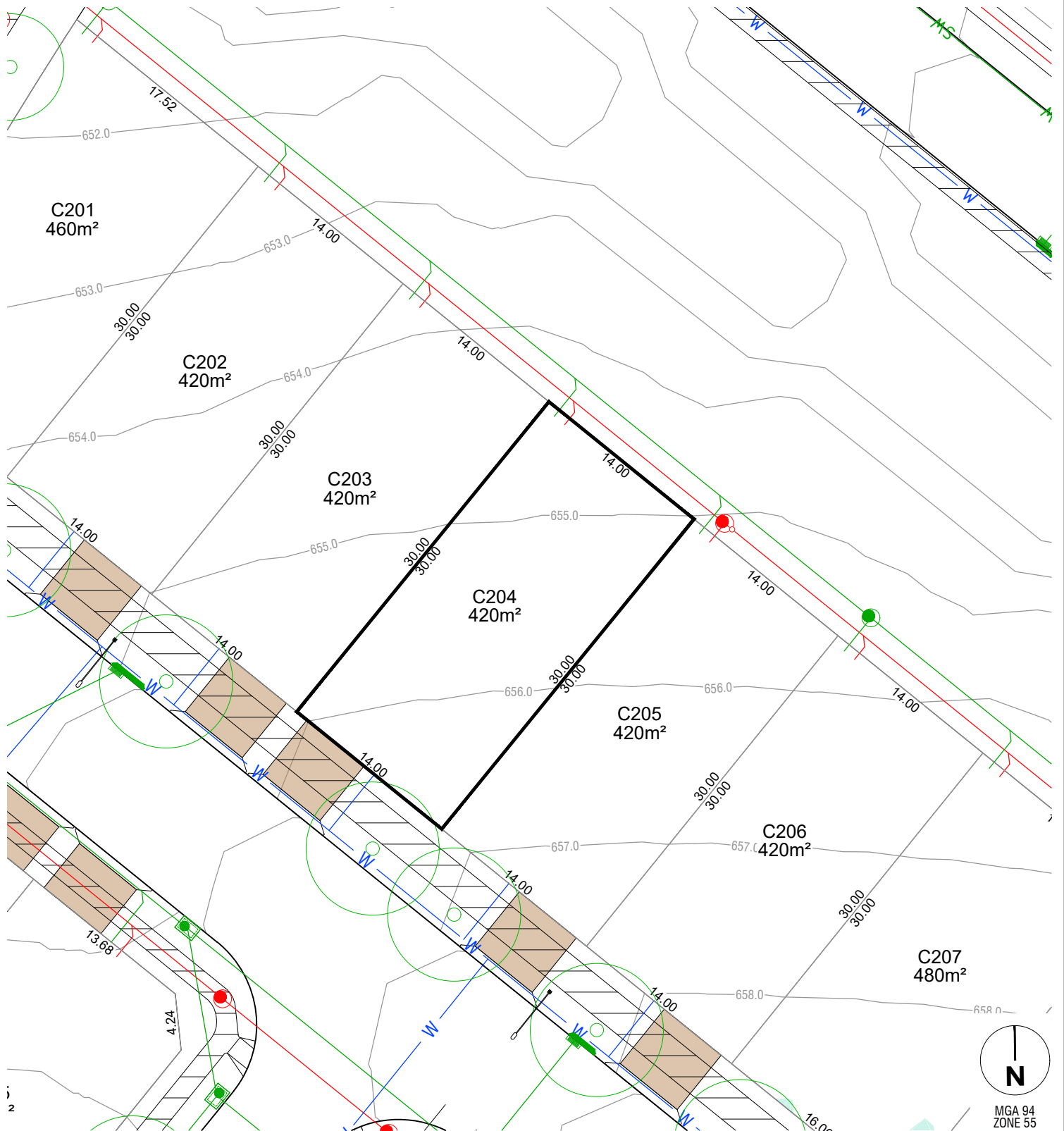
FINISHED SURFACE		590	BLOCK AREA / BOUNDARY LENGTH		400m <sup>2</sup> 4.54
CONTOURS (1m INTERVAL)			3.5m COMBINED EASEMENT (Sewer and Stormwater)		
FILL			BUSHFIRE ATTACK LEVEL		BAL 12.5
FILL DEPTH (to nearest 100mm)		x 0.5	BLOCK NUMBER		CXXX
STREETLIGHT			STORMWATER, SEWER, WATER TIES		
STREET TREE			SUBSTATION		
DRIVEWAY (BY PURCHASER)					
PATH					

**NOTES**

















1. THIS PLAN ONLY INDICATES AREA OF FILL OF WHICH THE DEVELOPER AND ITS AGENTS ARE AWARE. IT HAS NOT BEEN CHECKED BY THE DEVELOPER, AND THE DEVELOPER DOES NOT GUARANTEE ITS ACCURACY. IN NO WAY SHOULD THIS PLAN BE READ AS A CONCLUSIVE STATEMENT OF THE FULL EXTENT OF THE FILL THAT MAY BE FOUND ON THE WHOLE LAND DEPICTED. LESSEES AND PURCHASERS SHOULD MAKE THEIR OWN INQUIRIES IN REGARD TO THE EXACT DRAINAGE, GEOTECHNICAL AND FILL CONDITIONS AFFECTING THEIR BLOCKS.
2. STREET TREES, STREET LIGHTS AND SUBSTATION LOCATIONS ARE INDICATIVE ONLY.

REVISION: 1

file name: 320895 SOUTH HERRABOMBERRA STAGE 2C SALES PLANS.dwg layout name: C203 plotted by: Jimi Zhang  
file location: G:\320895\321276\000\Civil\ACAD\Sales Plans plot date: 01/05/2024 10:19 AM Sheet 1 of 1 Sheets



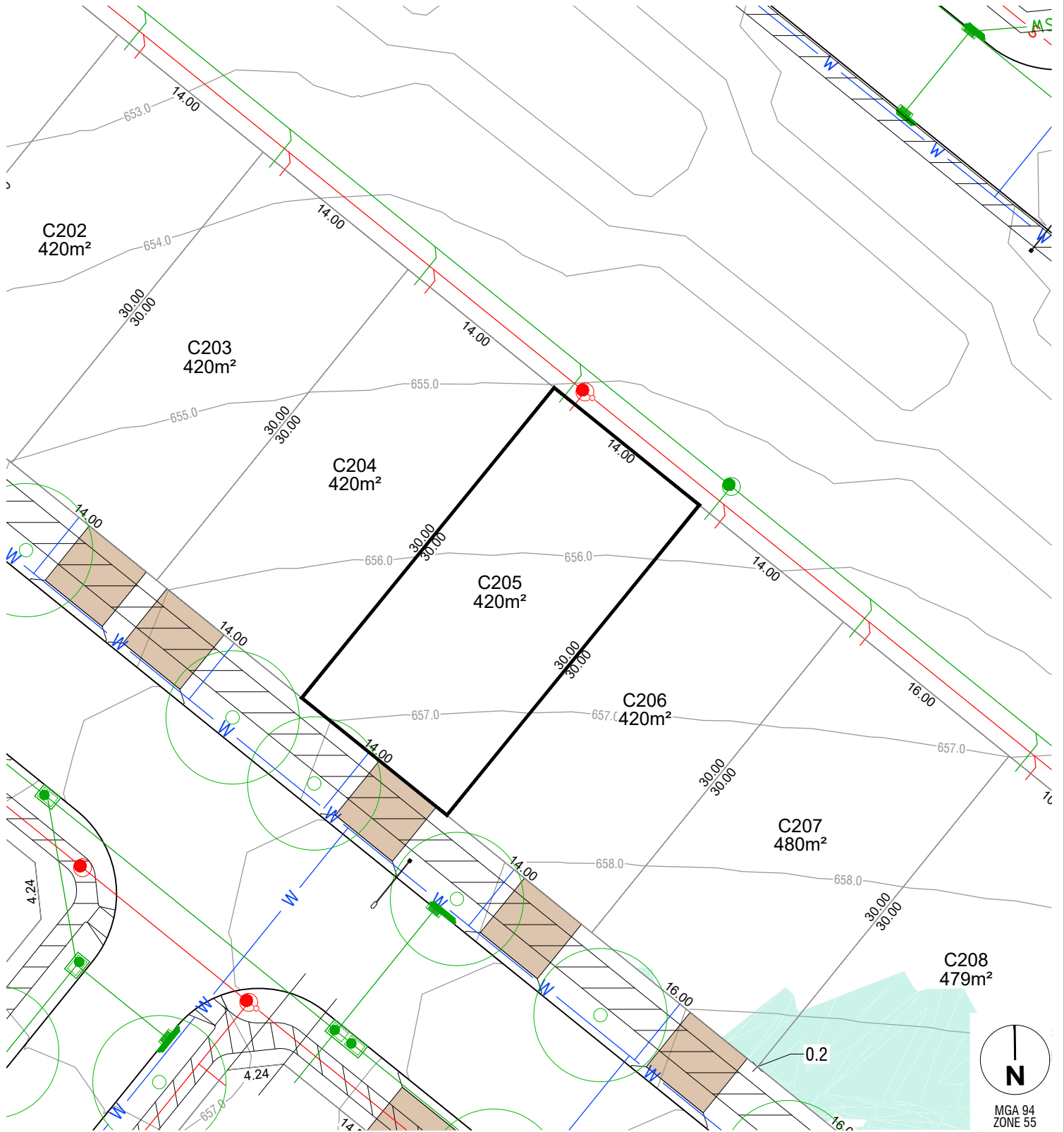
**LEGEND**

FINISHED SURFACE		590	BLOCK AREA / BOUNDARY LENGTH		400m <sup>2</sup> 4.54
CONTOURS (1m INTERVAL)		x 0.5	3.5m COMBINED EASEMENT (Sewer and Stormwater)		BAL 12.5
FILL			BUSHFIRE ATTACK LEVEL		CXXX
FILL DEPTH (to nearest 100mm)			BLOCK NUMBER		
STREETLIGHT			STORMWATER, SEWER, WATER TIES		
STREET TREE			SUBSTATION		
DRIVEWAY (BY PURCHASER)					
PATH					

**NOTES**

1. THIS PLAN ONLY INDICATES AREA OF FILL OF WHICH THE DEVELOPER AND ITS AGENTS ARE AWARE. IT HAS NOT BEEN CHECKED BY THE DEVELOPER, AND THE DEVELOPER DOES NOT GUARANTEE ITS ACCURACY. IN NO WAY SHOULD THIS PLAN BE READ AS A CONCLUSIVE STATEMENT OF THE FULL EXTENT OF THE FILL THAT MAY BE FOUND ON THE WHOLE LAND DEPICTED. LESSEES AND PURCHASERS SHOULD MAKE THEIR OWN INQUIRIES IN REGARD TO THE EXACT DRAINAGE, GEOTECHNICAL AND FILL CONDITIONS AFFECTING THEIR BLOCKS.
2. STREET TREES, STREET LIGHTS AND SUBSTATION LOCATIONS ARE INDICATIVE ONLY.

REVISION: 1



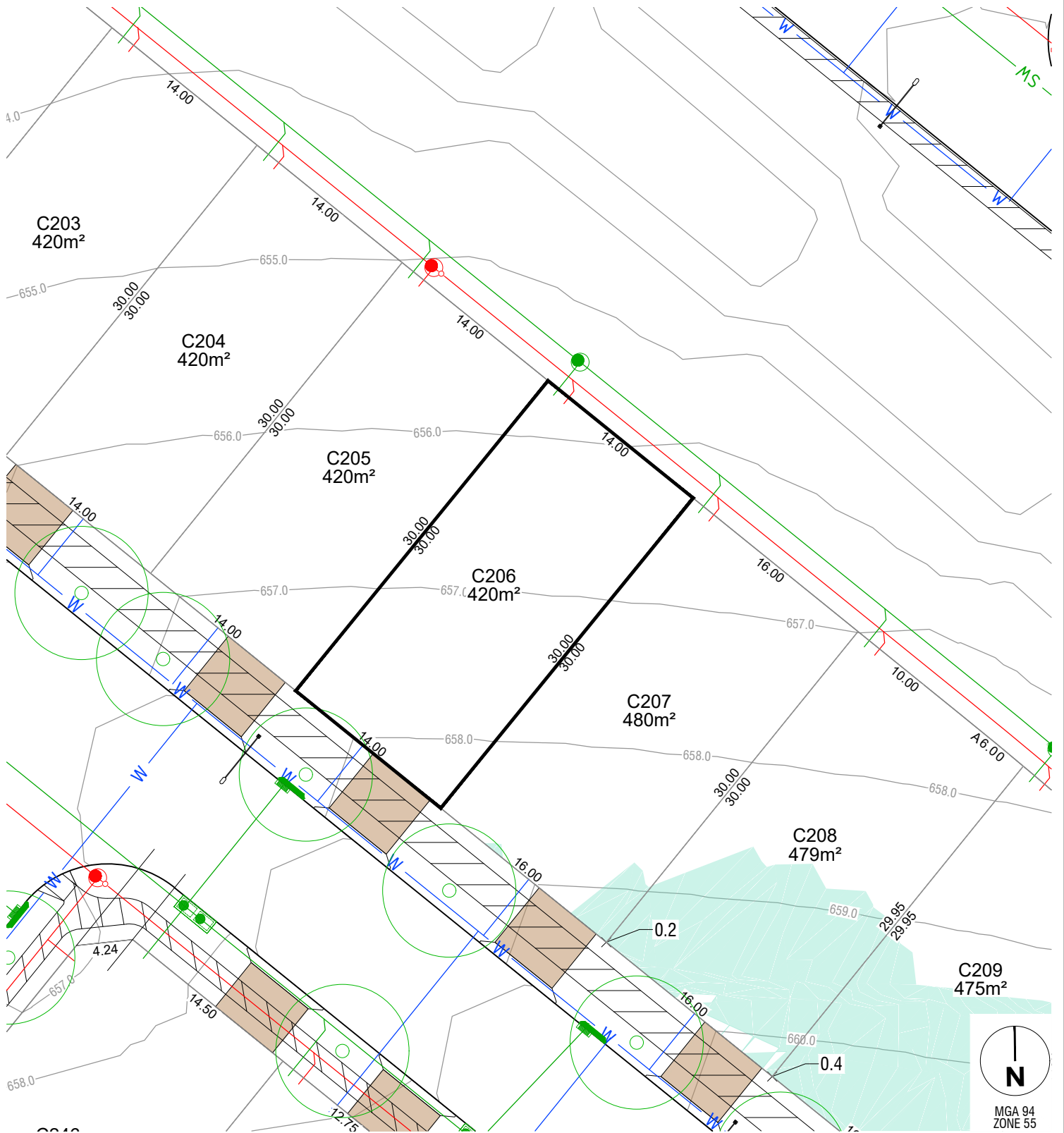
**LEGEND**

FINISHED SURFACE	— 590 —	BLOCK AREA / BOUNDARY LENGTH	400m <sup>2</sup> 4.54
CONTOURS (1m INTERVAL)	— 590 —	3.5m COMBINED EASEMENT (Sewer and Stormwater)	— — — —
FILL	■	BUSHFIRE ATTACK LEVEL	BAL 12.5
FILL DEPTH (to nearest 100mm)	x 0.5	BLOCK NUMBER	CXXX
STREETLIGHT	⊙	STORMWATER, SEWER, WATER TIES	— — — —
STREET TREE	⊙	SUBSTATION	■
DRIVEWAY (BY PURCHASER)	■		
PATH	▨		

**NOTES**

1. THIS PLAN ONLY INDICATES AREA OF FILL OF WHICH THE DEVELOPER AND ITS AGENTS ARE AWARE. IT HAS NOT BEEN CHECKED BY THE DEVELOPER, AND THE DEVELOPER DOES NOT GUARANTEE ITS ACCURACY. IN NO WAY SHOULD THIS PLAN BE READ AS A CONCLUSIVE STATEMENT OF THE FULL EXTENT OF THE FILL THAT MAY BE FOUND ON THE WHOLE LAND DEPICTED. LESSEES AND PURCHASERS SHOULD MAKE THEIR OWN INQUIRIES IN REGARD TO THE EXACT DRAINAGE, GEOTECHNICAL AND FILL CONDITIONS AFFECTING THEIR BLOCKS.
2. STREET TREES, STREET LIGHTS AND SUBSTATION LOCATIONS ARE INDICATIVE ONLY.

REVISION: 1



**LEGEND**

FINISHED SURFACE		590	BLOCK AREA / BOUNDARY LENGTH		400m <sup>2</sup> 4.54
CONTOURS (1m INTERVAL)		590	3.5m COMBINED EASEMENT (Sewer and Stormwater)		
FILL		x 0.5	BUSHFIRE ATTACK LEVEL		BAL 12.5
FILL DEPTH (to nearest 100mm)		x 0.5	BLOCK NUMBER		CXXX
STREETLIGHT			STORMWATER, SEWER, WATER TIES		
STREET TREE			SUBSTATION		
DRIVEWAY (BY PURCHASER)					
PATH					

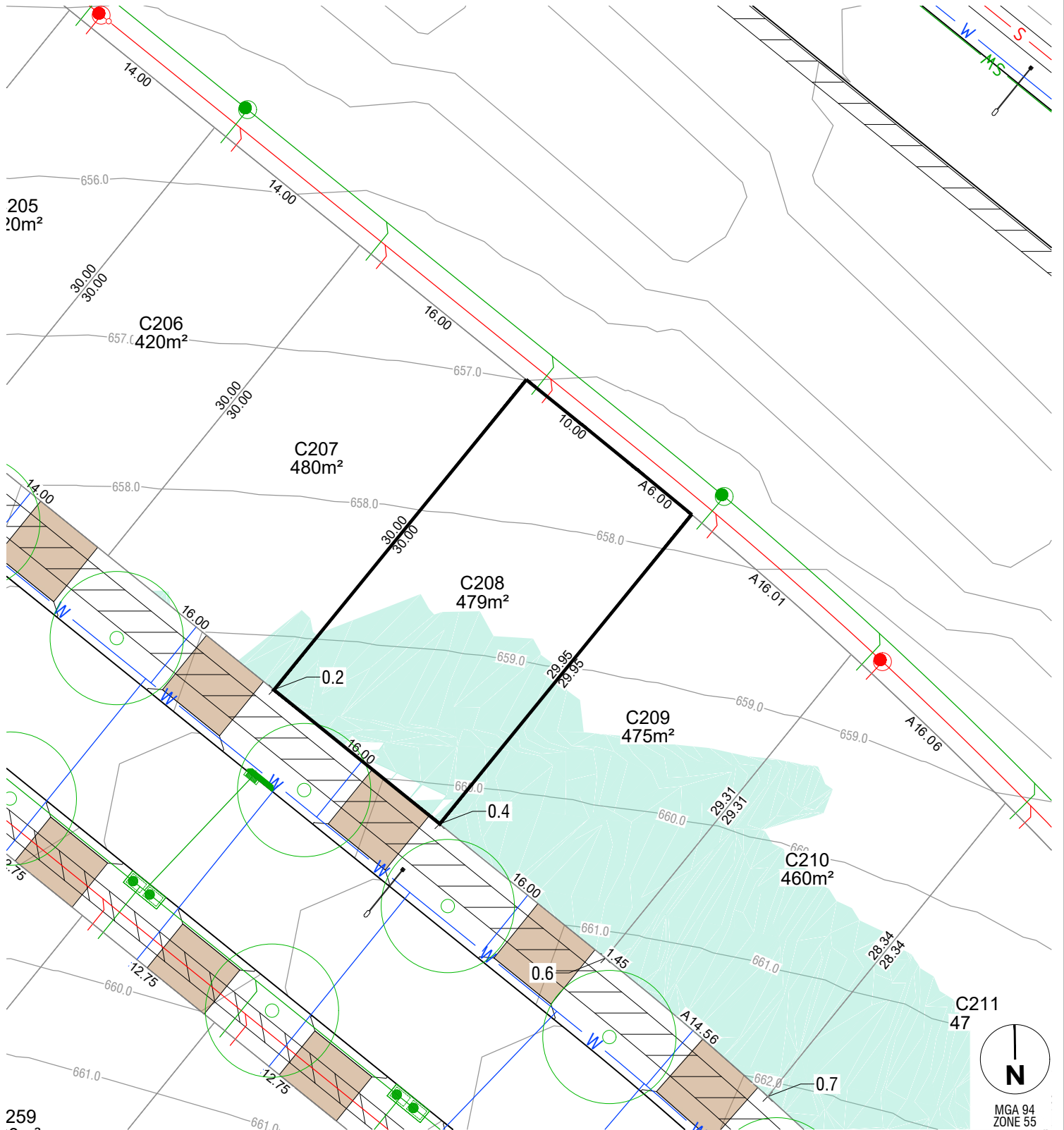
**NOTES**

1. THIS PLAN ONLY INDICATES AREA OF FILL OF WHICH THE DEVELOPER AND ITS AGENTS ARE AWARE. IT HAS NOT BEEN CHECKED BY THE DEVELOPER, AND THE DEVELOPER DOES NOT GUARANTEE ITS ACCURACY. IN NO WAY SHOULD THIS PLAN BE READ AS A CONCLUSIVE STATEMENT OF THE FULL EXTENT OF THE FILL THAT MAY BE FOUND ON THE WHOLE LAND DEPICTED. LESSEES AND PURCHASERS SHOULD MAKE THEIR OWN INQUIRIES IN REGARD TO THE EXACT DRAINAGE, GEOTECHNICAL AND FILL CONDITIONS AFFECTING THEIR BLOCKS.
2. STREET TREES, STREET LIGHTS AND SUBSTATION LOCATIONS ARE INDICATIVE ONLY.











REVISION: 1

file name: 320895 SOUTH TERRABOMBERRA STAGE 2C SALES PLANS.dwg layout name: C206 plotted by: Jimi Zhang  
file location: G:\320895\321276\000\Civil\ACAD\Sales Plans plot date: 01/05/2024 10:19 AM Sheet 1 of 1





**LEGEND**

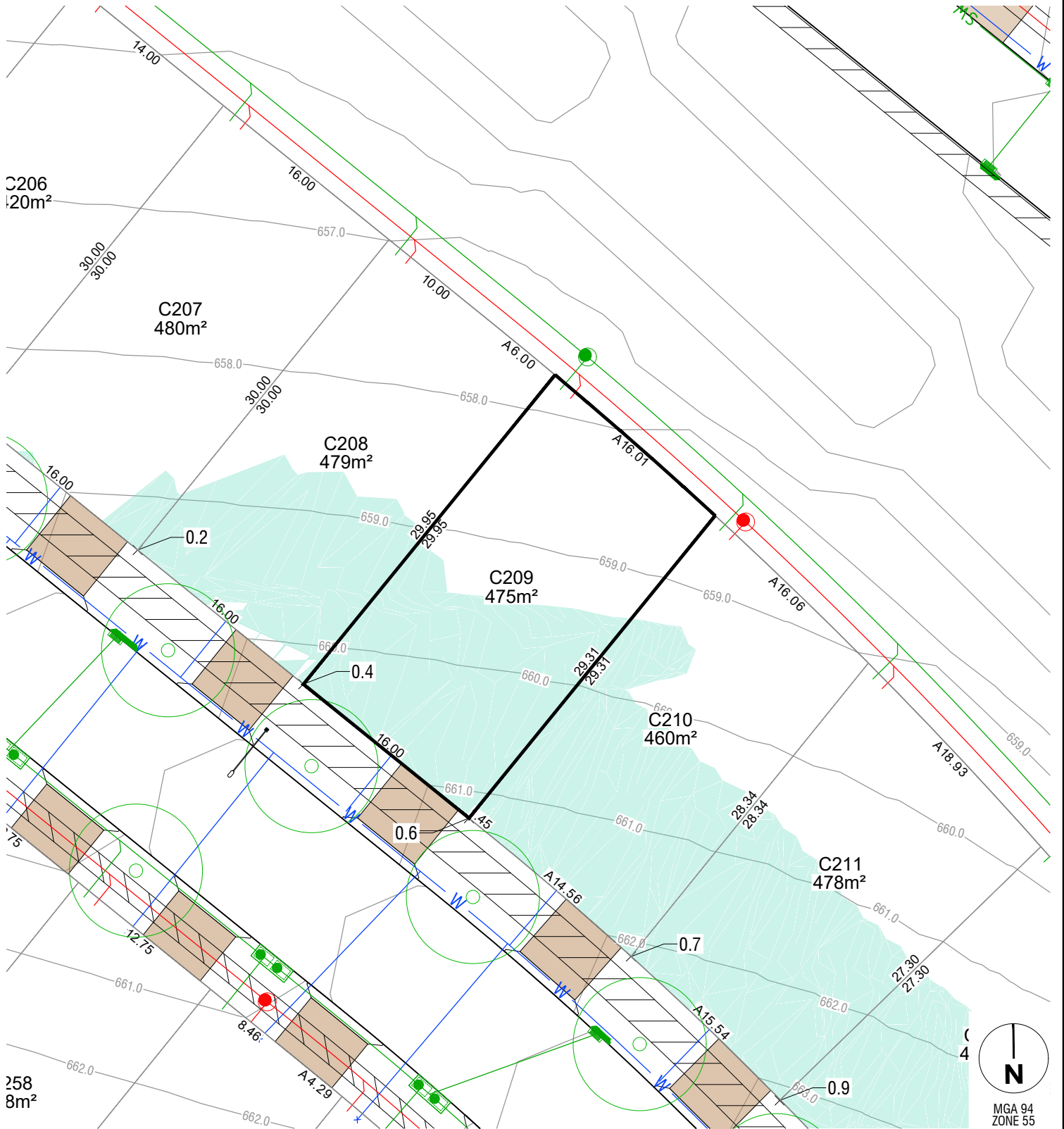
FINISHED SURFACE		BLOCK AREA / BOUNDARY LENGTH	400m² 4.54
CONTOURS (1m INTERVAL)		3.5m COMBINED EASEMENT (Sewer and Stormwater)	
FILL		BUSHFIRE ATTACK LEVEL	BAL 12.5
FILL DEPTH (to nearest 100mm)	x 0.5	BLOCK NUMBER	CXXX
STREETLIGHT		STORMWATER, SEWER, WATER TIES	
STREET TREE		SUBSTATION	
DRIVEWAY (BY PURCHASER)			
PATH			

**NOTES**













1. THIS PLAN ONLY INDICATES AREA OF FILL OF WHICH THE DEVELOPER AND ITS AGENTS ARE AWARE. IT HAS NOT BEEN CHECKED BY THE DEVELOPER, AND THE DEVELOPER DOES NOT GUARANTEE ITS ACCURACY. IN NO WAY SHOULD THIS PLAN BE READ AS A CONCLUSIVE STATEMENT OF THE FULL EXTENT OF THE FILL THAT MAY BE FOUND ON THE WHOLE LAND DEPICTED. LESSEES AND PURCHASERS SHOULD MAKE THEIR OWN INQUIRIES IN REGARD TO THE EXACT DRAINAGE, GEOTECHNICAL AND FILL CONDITIONS AFFECTING THEIR BLOCKS.
2. STREET TREES, STREET LIGHTS AND SUBSTATION LOCATIONS ARE INDICATIVE ONLY.

REVISION: 1





**LEGEND**

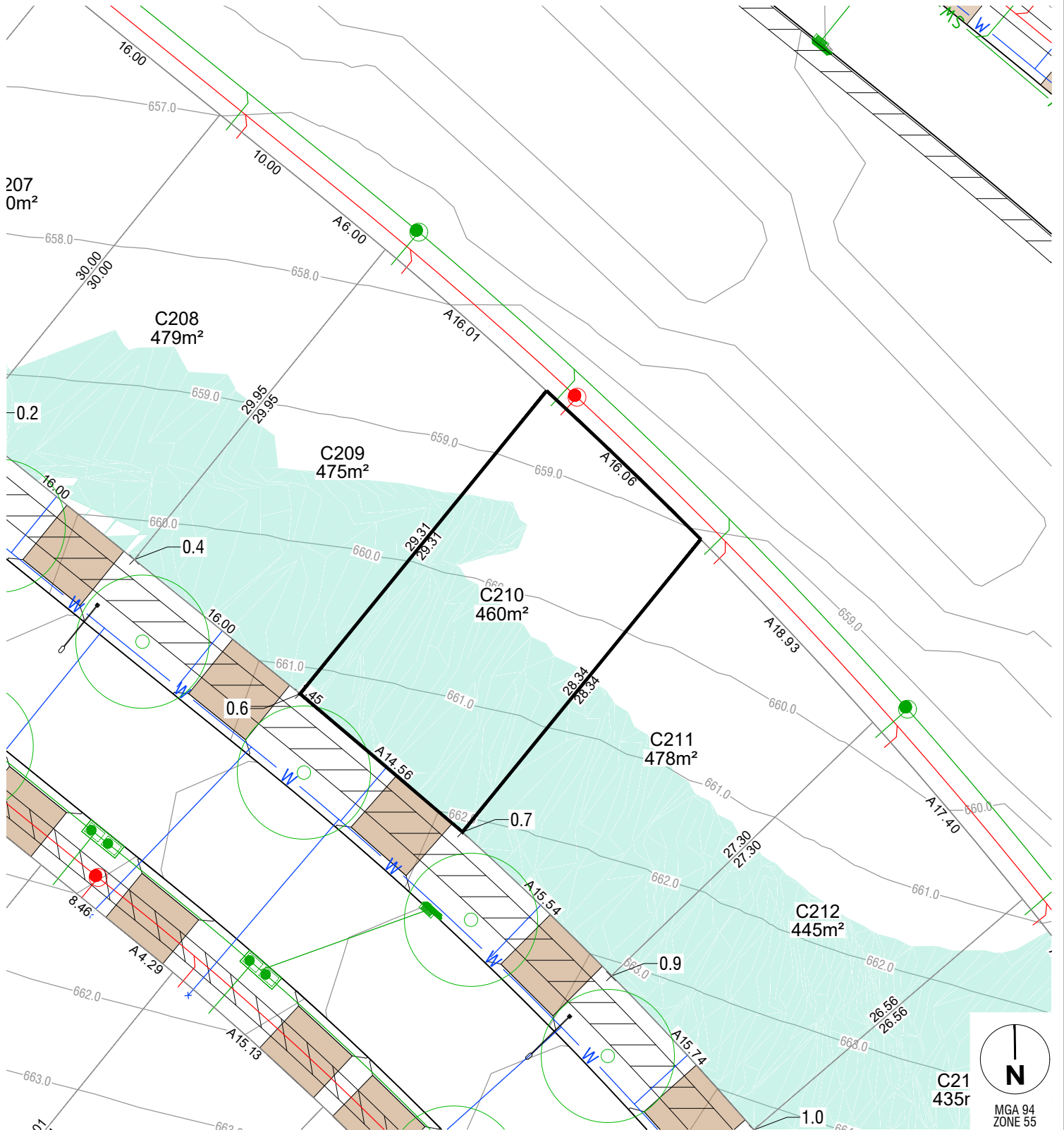
FINISHED SURFACE		BLOCK AREA / BOUNDARY LENGTH	
CONTOURS (1m INTERVAL)		3.5m COMBINED EASEMENT (Sewer and Stormwater)	
FILL		BUSHFIRE ATTACK LEVEL	
FILL DEPTH (to nearest 100mm)	x 0.5	BLOCK NUMBER	CXXX
STREETLIGHT		STORMWATER, SEWER, WATER TIES	
STREET TREE		SUBSTATION	
DRIVEWAY (BY PURCHASER)			
PATH			

**NOTES**












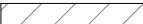
1. THIS PLAN ONLY INDICATES AREA OF FILL OF WHICH THE DEVELOPER AND ITS AGENTS ARE AWARE. IT HAS NOT BEEN CHECKED BY THE DEVELOPER, AND THE DEVELOPER DOES NOT GUARANTEE ITS ACCURACY. IN NO WAY SHOULD THIS PLAN BE READ AS A CONCLUSIVE STATEMENT OF THE FULL EXTENT OF THE FILL THAT MAY BE FOUND ON THE WHOLE LAND DEPICTED. LESSEES AND PURCHASERS SHOULD MAKE THEIR OWN INQUIRIES IN REGARD TO THE EXACT DRAINAGE, GEOTECHNICAL AND FILL CONDITIONS AFFECTING THEIR BLOCKS.
2. STREET TREES, STREET LIGHTS AND SUBSTATION LOCATIONS ARE INDICATIVE ONLY.

REVISION: 1

file name: 320895 SOUTH HERRABOMBERRA STAGE 2C SALES PLANS.dwg layout name: C209 plotted by: Jim Zhang  
file location: G:\320895\321276\000\Civil\ACAD\Sales Plans plot date: 01/05/2024 10:19 AM Sheet 1 of 4



**LEGEND**

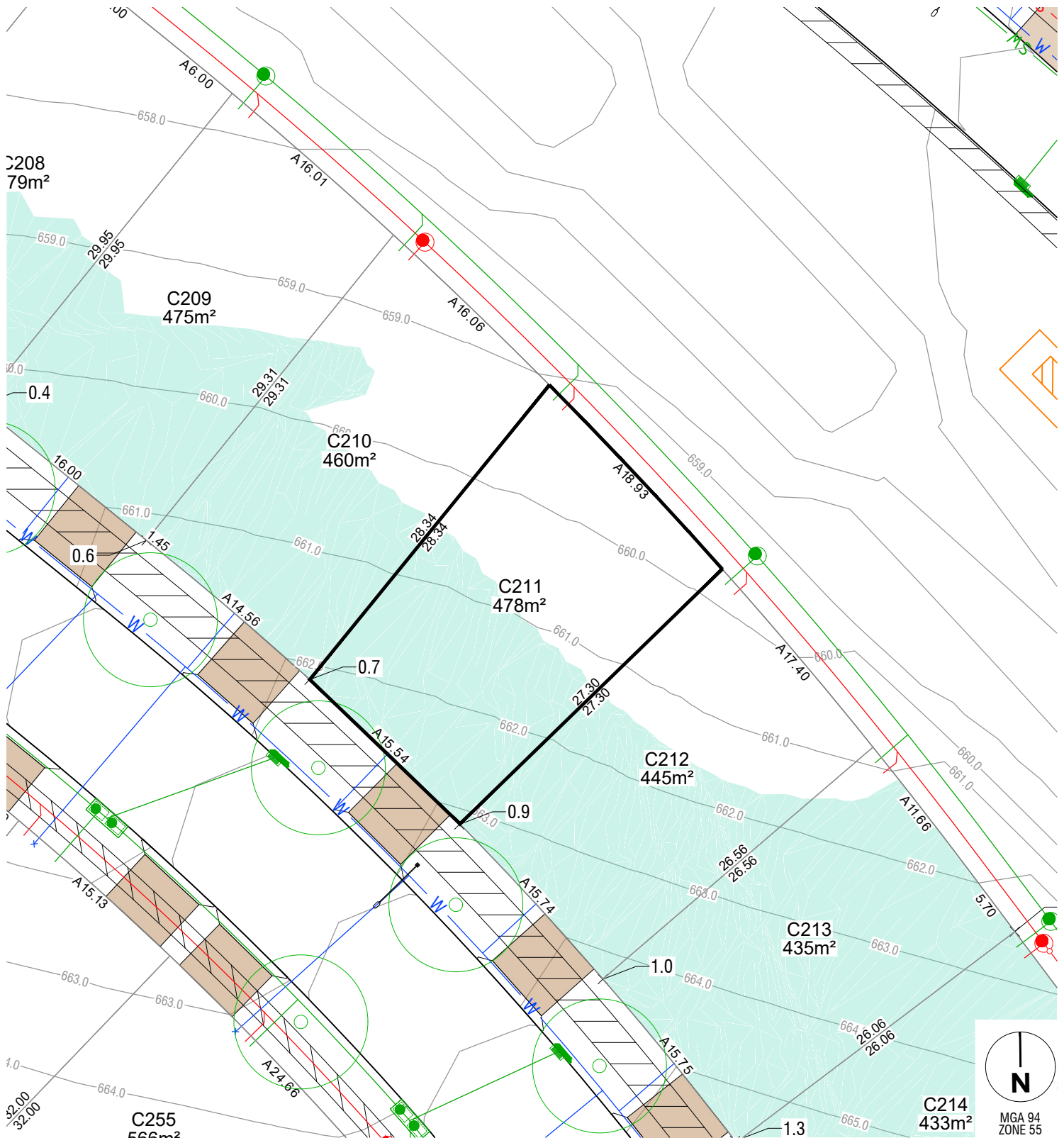
FINISHED SURFACE		BLOCK AREA / BOUNDARY LENGTH	
CONTOURS (1m INTERVAL)		3.5m COMBINED EASEMENT (Sewer and Stormwater)	
FILL		BUSHFIRE ATTACK LEVEL	
FILL DEPTH (to nearest 100mm)	x 0.5	BLOCK NUMBER	CXXX
STREETLIGHT		STORMWATER, SEWER, WATER TIES	
STREET TREE		SUBSTATION	
DRIVEWAY (BY PURCHASER)			
PATH			

**NOTES**











1. THIS PLAN ONLY INDICATES AREA OF FILL OF WHICH THE DEVELOPER AND ITS AGENTS ARE AWARE. IT HAS NOT BEEN CHECKED BY THE DEVELOPER, AND THE DEVELOPER DOES NOT GUARANTEE ITS ACCURACY. IN NO WAY SHOULD THIS PLAN BE READ AS A CONCLUSIVE STATEMENT OF THE FULL EXTENT OF THE FILL THAT MAY BE FOUND ON THE WHOLE LAND DEPICTED. LESSEES AND PURCHASERS SHOULD MAKE THEIR OWN INQUIRIES IN REGARD TO THE EXACT DRAINAGE, GEOTECHNICAL AND FILL CONDITIONS AFFECTING THEIR BLOCKS.
2. STREET TREES, STREET LIGHTS AND SUBSTATION LOCATIONS ARE INDICATIVE ONLY.

REVISION: 1

file name: 320895 SOUTH TERRABOMBERRA STAGE 2C SALES PLANS.dwg layout name: C210 plotted by: Jimi Zhang  
 file location: G:\320895\321276\000\Civil\ACAD\Sales Plans plot date: 01/05/2024 10:19 AM Sheet 1 of 1 Sheets



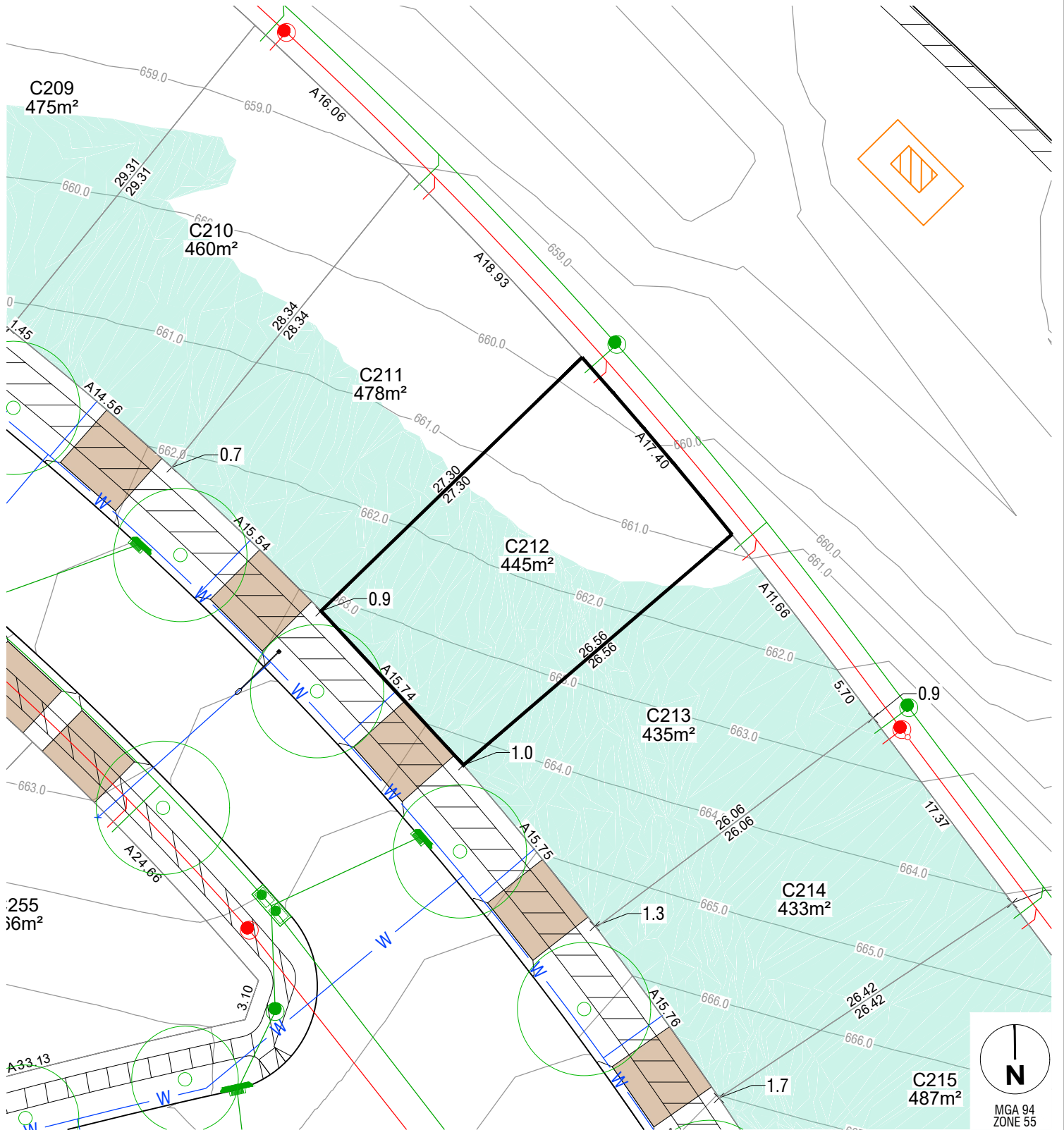
**LEGEND**

FINISHED SURFACE		BLOCK AREA / BOUNDARY LENGTH	400m <sup>2</sup> 4.54
CONTOURS (1m INTERVAL)		3.5m COMBINED EASEMENT (Sewer and Stormwater)	
FILL		BUSHFIRE ATTACK LEVEL	BAL 12.5
FILL DEPTH (to nearest 100mm)	x 0.5	BLOCK NUMBER	CXXX
STREETLIGHT		STORMWATER, SEWER, WATER TIES	
STREET TREE		SUBSTATION	
DRIVEWAY (BY PURCHASER)			
PATH			

**NOTES**

1. THIS PLAN ONLY INDICATES AREA OF FILL OF WHICH THE DEVELOPER AND ITS AGENTS ARE AWARE. IT HAS NOT BEEN CHECKED BY THE DEVELOPER, AND THE DEVELOPER DOES NOT GUARANTEE ITS ACCURACY. IN NO WAY SHOULD THIS PLAN BE READ AS A CONCLUSIVE STATEMENT OF THE FULL EXTENT OF THE FILL THAT MAY BE FOUND ON THE WHOLE LAND DEPICTED. LESSEES AND PURCHASERS SHOULD MAKE THEIR OWN INQUIRIES IN REGARD TO THE EXACT DRAINAGE, GEOTECHNICAL AND FILL CONDITIONS AFFECTING THEIR BLOCKS.
2. STREET TREES, STREET LIGHTS AND SUBSTATION LOCATIONS ARE INDICATIVE ONLY.

REVISION: 1



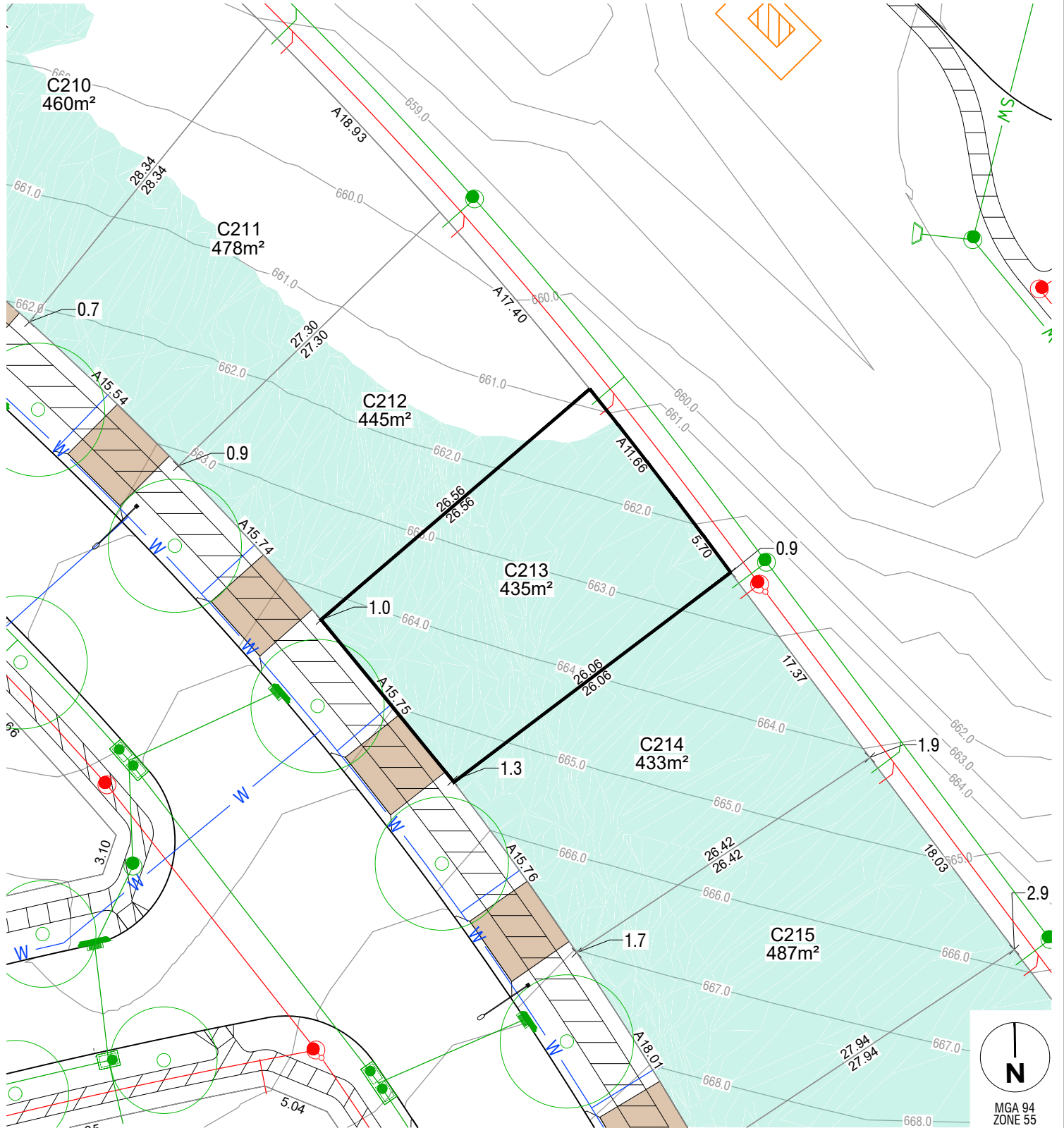
**LEGEND**

FINISHED SURFACE	— 590 —	BLOCK AREA / BOUNDARY LENGTH	400m² 4.54
CONTOURS (1m INTERVAL)	— 590 —	3.5m COMBINED EASEMENT (Sewer and Stormwater)	— — — —
FILL	■	BUSHFIRE ATTACK LEVEL	BAL 12.5
FILL DEPTH (to nearest 100mm)	x 0.5	BLOCK NUMBER	CXXX
STREETLIGHT	⊙	STORMWATER, SEWER, WATER TIES	— — — —
STREET TREE	⊙	SUBSTATION	■
DRIVEWAY (BY PURCHASER)	■		
PATH	▨		

**NOTES**

1. THIS PLAN ONLY INDICATES AREA OF FILL OF WHICH THE DEVELOPER AND ITS AGENTS ARE AWARE. IT HAS NOT BEEN CHECKED BY THE DEVELOPER, AND THE DEVELOPER DOES NOT GUARANTEE ITS ACCURACY. IN NO WAY SHOULD THIS PLAN BE READ AS A CONCLUSIVE STATEMENT OF THE FULL EXTENT OF THE FILL THAT MAY BE FOUND ON THE WHOLE LAND DEPICTED. LESSEES AND PURCHASERS SHOULD MAKE THEIR OWN INQUIRIES IN REGARD TO THE EXACT DRAINAGE, GEOTECHNICAL AND FILL CONDITIONS AFFECTING THEIR BLOCKS.
2. STREET TREES, STREET LIGHTS AND SUBSTATION LOCATIONS ARE INDICATIVE ONLY.

REVISION: 1



**LEGEND**

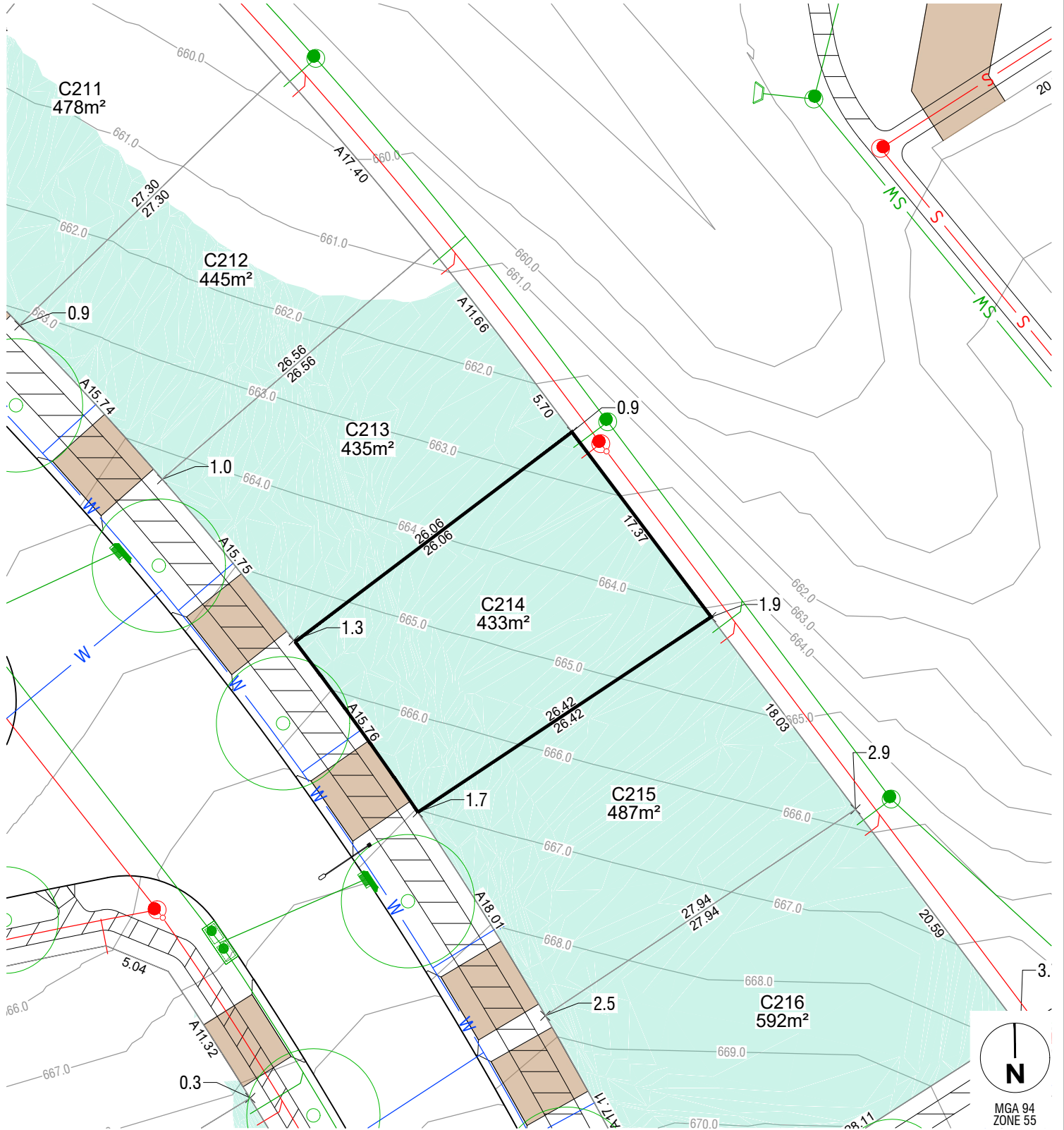
FINISHED SURFACE	— 590 —	BLOCK AREA / BOUNDARY LENGTH	400m² 4.54
CONTOURS (1m INTERVAL)	— 590 —	3.5m COMBINED EASEMENT (Sewer and Stormwater)	— — —
FILL	■	BUSHFIRE ATTACK LEVEL	BAL 12.5
FILL DEPTH (to nearest 100mm)	x 0.5	BLOCK NUMBER	CXXX
STREETLIGHT	⊙	STORMWATER, SEWER, WATER TIES	— — —
STREET TREE	⊙	SUBSTATION	■
DRIVEWAY (BY PURCHASER)	■		
PATH	▨		

**NOTES**

1. THIS PLAN ONLY INDICATES AREA OF FILL OF WHICH THE DEVELOPER AND ITS AGENTS ARE AWARE. IT HAS NOT BEEN CHECKED BY THE DEVELOPER, AND THE DEVELOPER DOES NOT GUARANTEE ITS ACCURACY. IN NO WAY SHOULD THIS PLAN BE READ AS A CONCLUSIVE STATEMENT OF THE FULL EXTENT OF THE FILL THAT MAY BE FOUND ON THE WHOLE LAND DEPICTED. LESSEES AND PURCHASERS SHOULD MAKE THEIR OWN INQUIRIES IN REGARD TO THE EXACT DRAINAGE, GEOTECHNICAL AND FILL CONDITIONS AFFECTING THEIR BLOCKS.
2. STREET TREES, STREET LIGHTS AND SUBSTATION LOCATIONS ARE INDICATIVE ONLY.

REVISION: 1

file name: 320895 SOUTH HERRABOMBERRA STAGE 2C SALES PLANS layout name: C213 plotted by: Jimi Zhang  
file location: G:\320895 SOUTH HERRABOMBERRA STAGE 2C SALES PLANS\320895 Sales Plans plot date: 01/05/2024 10:19 AM Sheet 1 of 3 Sheets



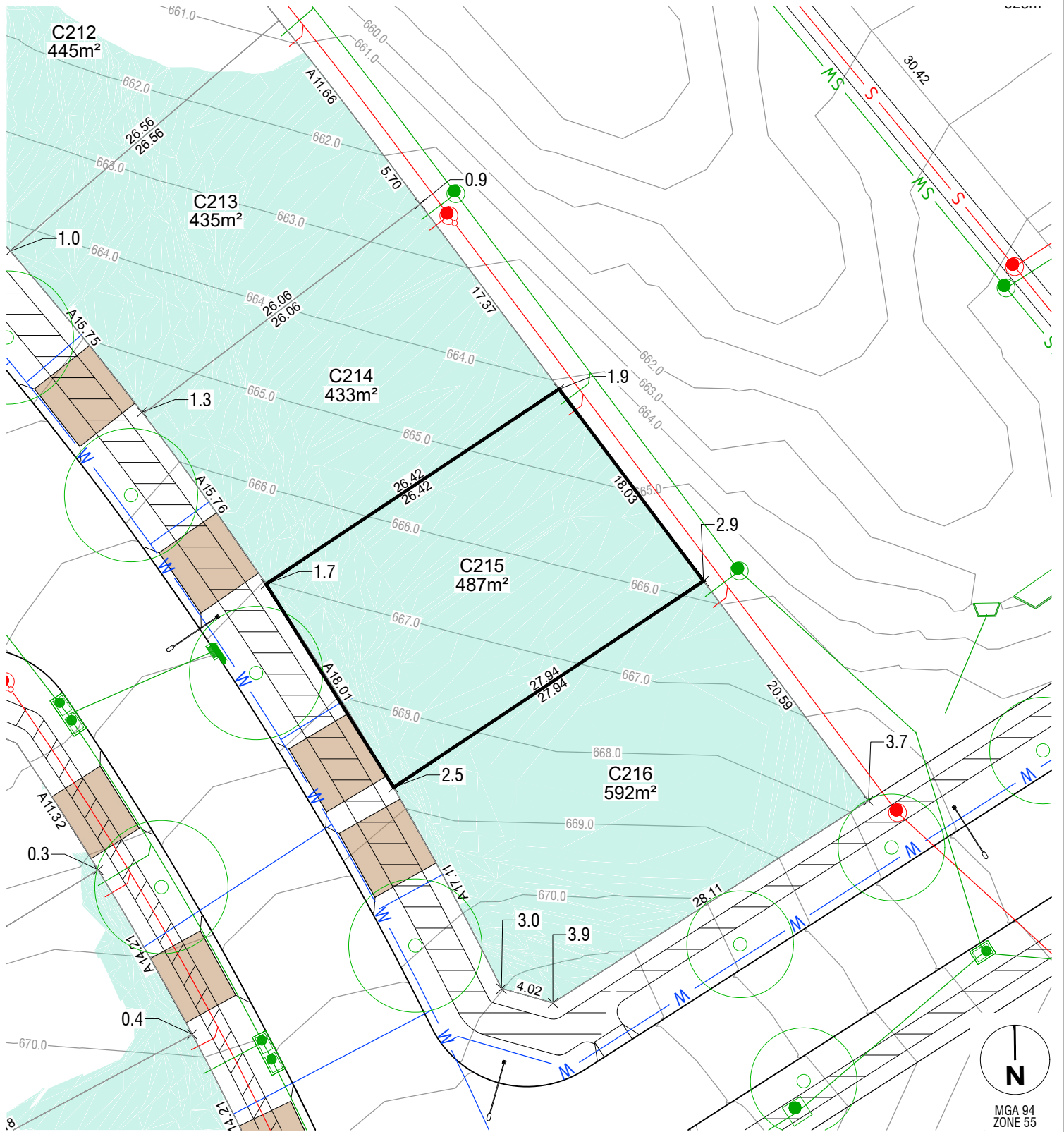
**LEGEND**

FINISHED SURFACE	— 590 —	BLOCK AREA / BOUNDARY LENGTH	400m <sup>2</sup> 4.54
CONTOURS (1m INTERVAL)	— 590 —	3.5m COMBINED EASEMENT (Sewer and Stormwater)	— — — —
FILL	■	BUSHFIRE ATTACK LEVEL	— BAL 12.5
FILL DEPTH (to nearest 100mm)	x 0.5	BLOCK NUMBER	CXXX
STREETLIGHT	⊙	STORMWATER, SEWER, WATER TIES	— — — —
STREET TREE	⊙	SUBSTATION	■
DRIVEWAY (BY PURCHASER)	■		
PATH	▨		

**NOTES**

1. THIS PLAN ONLY INDICATES AREA OF FILL OF WHICH THE DEVELOPER AND ITS AGENTS ARE AWARE. IT HAS NOT BEEN CHECKED BY THE DEVELOPER, AND THE DEVELOPER DOES NOT GUARANTEE ITS ACCURACY. IN NO WAY SHOULD THIS PLAN BE READ AS A CONCLUSIVE STATEMENT OF THE FULL EXTENT OF THE FILL THAT MAY BE FOUND ON THE WHOLE LAND DEPICTED. LESSEES AND PURCHASERS SHOULD MAKE THEIR OWN INQUIRIES IN REGARD TO THE EXACT DRAINAGE, GEOTECHNICAL AND FILL CONDITIONS AFFECTING THEIR BLOCKS.
2. STREET TREES, STREET LIGHTS AND SUBSTATION LOCATIONS ARE INDICATIVE ONLY.

REVISION: 1



**LEGEND**

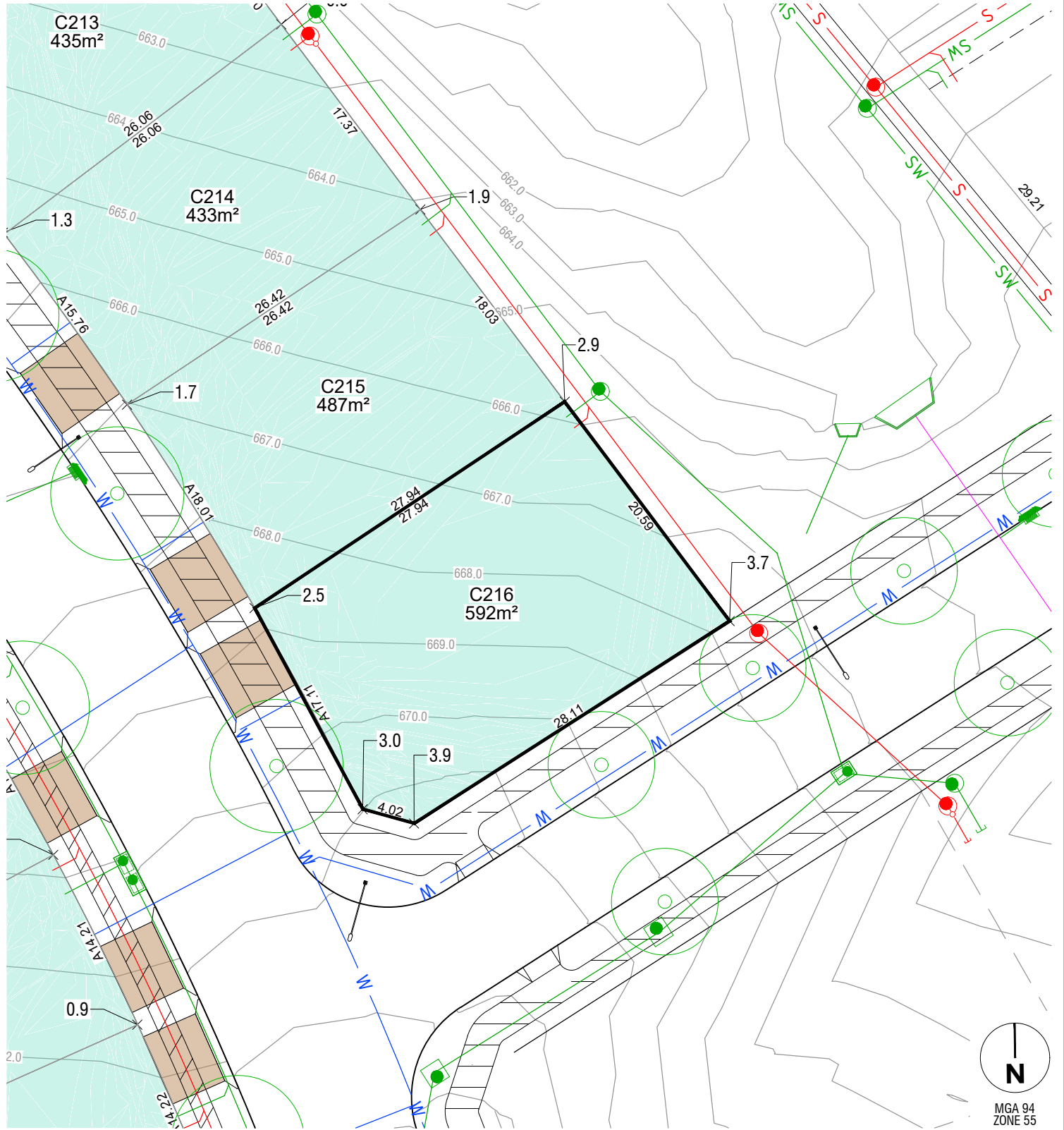
FINISHED SURFACE	— 590 —	BLOCK AREA / BOUNDARY LENGTH	400m² 4.54
CONTOURS (1m INTERVAL)	— 590 —	3.5m COMBINED EASEMENT (Sewer and Stormwater)	— — — —
FILL	■	BUSHFIRE ATTACK LEVEL	BAL 12.5
FILL DEPTH (to nearest 100mm)	x 0.5	BLOCK NUMBER	CXXX
STREETLIGHT	⊙	STORMWATER, SEWER, WATER TIES	— — — —
STREET TREE	⊙	SUBSTATION	■
DRIVEWAY (BY PURCHASER)	■		
PATH	▨		

**NOTES**

1. THIS PLAN ONLY INDICATES AREA OF FILL OF WHICH THE DEVELOPER AND ITS AGENTS ARE AWARE. IT HAS NOT BEEN CHECKED BY THE DEVELOPER, AND THE DEVELOPER DOES NOT GUARANTEE ITS ACCURACY. IN NO WAY SHOULD THIS PLAN BE READ AS A CONCLUSIVE STATEMENT OF THE FULL EXTENT OF THE FILL THAT MAY BE FOUND ON THE WHOLE LAND DEPICTED. LESSEES AND PURCHASERS SHOULD MAKE THEIR OWN INQUIRIES IN REGARD TO THE EXACT DRAINAGE, GEOTECHNICAL AND FILL CONDITIONS AFFECTING THEIR BLOCKS.
2. STREET TREES, STREET LIGHTS AND SUBSTATION LOCATIONS ARE INDICATIVE ONLY.

REVISION: 1

file name: 320895 SOUTH TERRABOMBERRA STAGE 2C SALES PLANS.dwg layout name: C215 plotted by: Jimi Zhang  
 file location: G:\320895\321276\000\C\m\ACAD\Sales Plans plot date: 01/05/2024 10:19 AM Sheet 1 of 1 Sheets



**LEGEND**

FINISHED SURFACE		590	BLOCK AREA / BOUNDARY LENGTH		400m <sup>2</sup> 4.54
CONTOURS (1m INTERVAL)			3.5m COMBINED EASEMENT (Sewer and Stormwater)		
FILL			BUSHFIRE ATTACK LEVEL		BAL 12.5
FILL DEPTH (to nearest 100mm)		x 0.5	BLOCK NUMBER		CXXX
STREETLIGHT			STORMWATER, SEWER, WATER TIES		
STREET TREE			SUBSTATION		
DRIVEWAY (BY PURCHASER)					
PATH					

**NOTES**

1. THIS PLAN ONLY INDICATES AREA OF FILL OF WHICH THE DEVELOPER AND ITS AGENTS ARE AWARE. IT HAS NOT BEEN CHECKED BY THE DEVELOPER, AND THE DEVELOPER DOES NOT GUARANTEE ITS ACCURACY. IN NO WAY SHOULD THIS PLAN BE READ AS A CONCLUSIVE STATEMENT OF THE FULL EXTENT OF THE FILL THAT MAY BE FOUND ON THE WHOLE LAND DEPICTED. LESSEES AND PURCHASERS SHOULD MAKE THEIR OWN INQUIRIES IN REGARD TO THE EXACT DRAINAGE, GEOTECHNICAL AND FILL CONDITIONS AFFECTING THEIR BLOCKS.
2. STREET TREES, STREET LIGHTS AND SUBSTATION LOCATIONS ARE INDICATIVE ONLY.

REVISION: 1

file name: 320895 SOUTH TERRABOMBERRA STAGE 2C SALES PLANS.dwg layout name: C216 plotted by: Jimi Zhang  
 file location: G:\320895\321276\000\C\m\ACAD\Sales Plans plot date: 01/05/2024 10:19 AM Sheet 1 of 1 Sheets